


# Kenya


This Country Profile shows a set of typical results known as "Preliminary Analysis" coming from the disaster database. Charts, Maps and tables below will provide you with a basic understanding of the effects of many types of disasters occurred in the region.

## Composition of Disasters


Deaths




DataCards



Indirectly Affected




Houses Destroyed + Houses Damaged




# Temporal Behaviour


Deaths




DataCards



Houses Destroyed - Houses Damaged

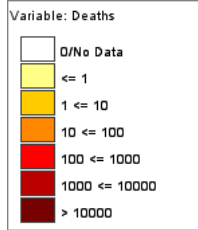


Indirectly Affected

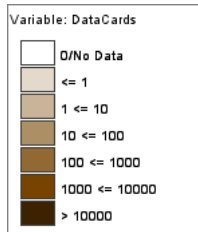


# Spatial Distribution

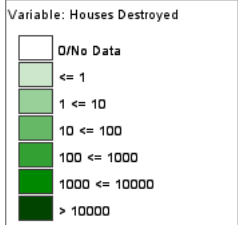
## Deaths




## DataCards



### Houses Destroyed + Houses Damaged



### Indirectly Affected



## Statistics

### Composition of Disasters

Event	DataCards	Deaths	Injured	Missing	Houses Destroyed	Houses Damaged	Directly affected	Indirectly Affected	Relocated	Evacuated
-------	-----------	--------	---------	---------	------------------	----------------	-------------------	---------------------	-----------	-----------

### Spatial Distribution

Geography	Code	DataCards	Deaths	Injured	Missing	Houses Destroyed	Houses Damaged	Directly affected	Indirectly Affected	Relocated	Evacuated
-----------	------	-----------	--------	---------	---------	------------------	----------------	-------------------	---------------------	-----------	-----------

### Temporal Behaviour

Year	DataCards	Deaths	Injured	Missing	Houses Destroyed	Houses Damaged	Directly affected	Indirectly Affected	Relocated	Evacuated
------	-----------	--------	---------	---------	------------------	----------------	-------------------	---------------------	-----------	-----------